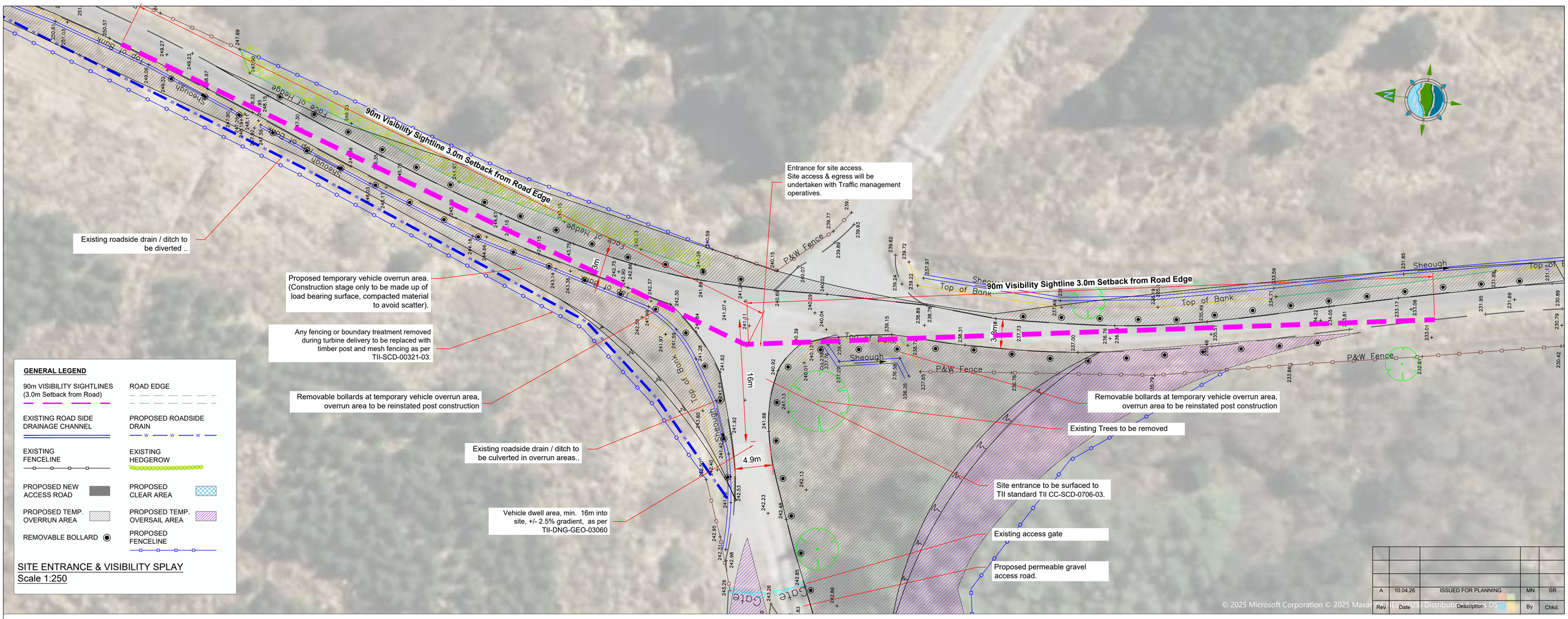

SITE ENTRANCE & VISIBILITY SPLAY
Scale 1:250

© 2025 Microsoft Corporation © 2025 Maxar ©CNES (2025) Distribution Airbus DS

Rev	Date	Description	By	Chkd.
A	10.04.26	ISSUED FOR PLANNING	MN	SR

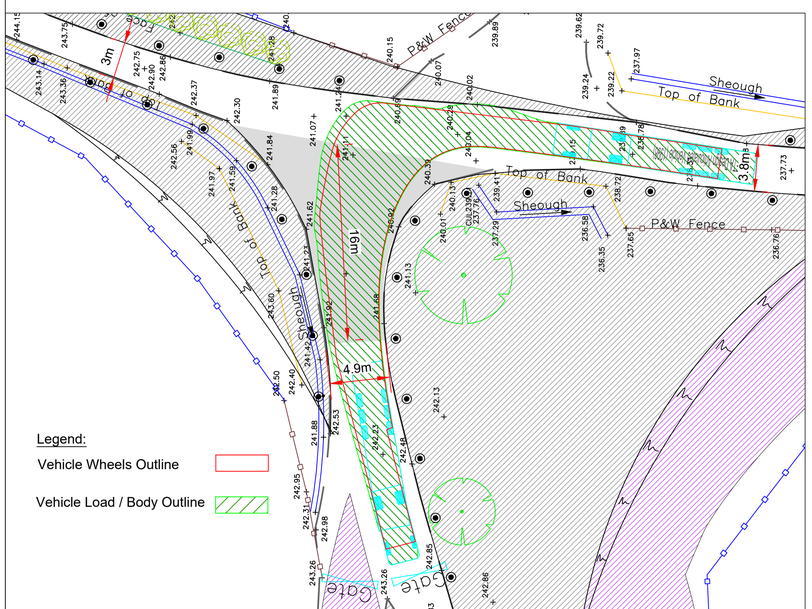

AUTOTRACK ASSESSMENT - SITE ACCESS
Scale 1:250

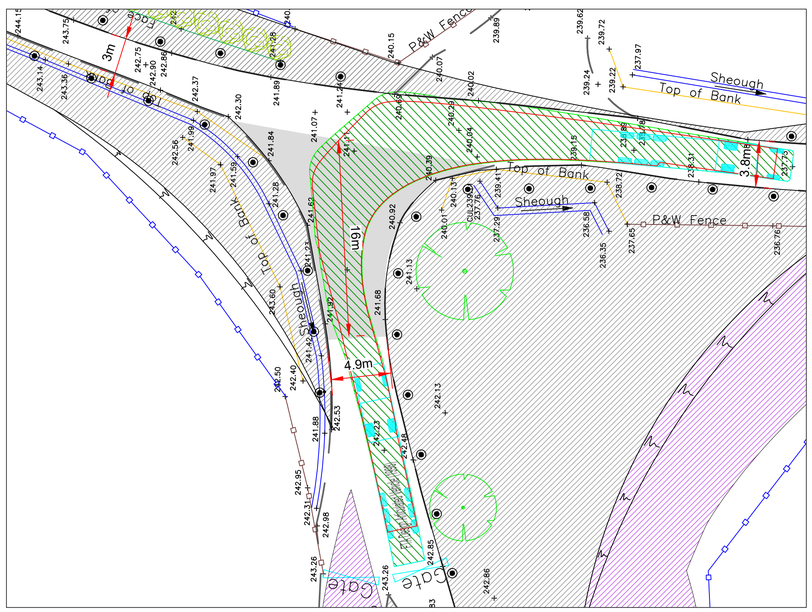

AUTOTRACK ASSESSMENT - SITE EGRESS
Scale 1:250

AUTOTRACK VEHICLE DETAILS

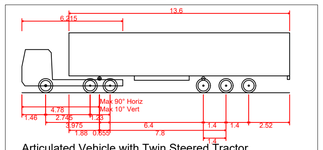

Articulated Vehicle with Twin Steered Tractor	
Overall Length	16.500m
Overall Width	2.550m
Overall Body Height	3.691m
Min Body Ground Clearance	0.426m
Max Track Width	2.500m
Lock to lock time	6.00s
Kerb to Kerb Turning Radius	6.987m

NOTES:

1. FIGURED DIMENSIONS ONLY TO BE TAKEN FROM THIS DRAWING.
2. ALL DRAWINGS TO BE CHECKED BY THE CONTRACTOR ON SITE.
3. ENGINEER/EMPLOYERS REPRESENTATIVE, AS APPROPRIATE, TO BE INFORMED BY THE CONTRACTOR OF ANY DISCREPANCIES BEFORE ANY WORK COMMENCES.
4. THE CONTRACTOR SHALL UNDERTAKE A THOROUGH CHECK FOR THE ACTUAL LOCATION OF ALL SERVICES/UTILITIES, ABOVE AND BELOW GROUND, BEFORE ANY WORK COMMENCES.
5. ALL LEVELS SHOWN RELATE TO ORDNANCE SURVEY DATUM AT MALIN HEAD.

Client: FuturEnergy Ireland

Project: LISSINAGROAGH WIND FARM

Title: PERMANENT SITE ACCESS LOCATION 2 (Construction & Operational Phase) (Existing Entrance for Upgrade)

Scale @ A1: 1:250

Prepared by:	Checked by:	Date:
M. Nolan	S. Ryan	April 2026

Drawing Status: Planning

TOBIN

Tel: +353 (0)91 565 211
Email: info@tobin.ie
www.tobin.ie

TOBIN will not be liable for any use of this document for any purpose other than that for which it was originally prepared and provided. Except where specifically and explicitly agreed in writing by TOBIN, as copyright holder, no part of this document may be reproduced or transmitted in any form and this document shall not be relied upon by any third party for any purpose

Drawing No.: 10955-2072
Revision: A